NOTICE OF CONFIRMATION OF PUBLIC PATH ORDER

HIGHWAYS ACT 1980

YORKSHIRE DALES NATIONAL PARK AUTHORITY

FOOTPATH 1,19,2 LECK PARISH DIVERSION ORDER 2026

On 20 October 2026 the Yorkshire Dales National Park Authority confirmed the above order made under Section 119 of the Highways Act 1980. The effect of the order as confirmed will divert the section of public footpath at Crow Trees Farm, Leck, that runs from grid reference SD 6415 7667 (point A on the order map) on public footpath 1,19,2 in a north westerly direction to SD 6407 7676 at point F (total length: 125 metres), so as to run, instead, from point A at SD 6415 7667 on public footpath 1,19,2 in a generally northerly direction for 21 metres to point B at SD 6414 7669. Here, the definitive width of the footpath widens to 3 metres to take account of a camber, for a distance of 22 metres, in a north north westerly direction to point C at SD 6413 7671. From here the route proceeds in a north north westerly direction for 39 metres to a new hand gate at point D at SD 6411 7674. The route continues in a north north westerly direction for 38 metres to point E at SD 6409 7677, where it then bears south west for 25 metres to point F at SD 6407 7676 on public footpath 1,19,2 (total length 145 metres) as shown on the order map.

All distances are approximate. A copy of the order and order map can be viewed at the National Park Office, Yoredale, Bainbridge during normal office hours until 10 December 2026, or on our website using the following link www.yorkshiredales.org.uk/path-orders. Alternatively, please email info@yorkshiredales.org.uk or telephone 01969 652376 to arrange for copies to be sent to you free of charge.

The order comes into force on the date of confirmation of this order, but if a person aggrieved by the order wants to question its validity, or that of any provision contained in it, on the ground that it is not within the powers of the Highways Act 1980, as amended, or on the ground that any requirement of the Act, as amended, or of any regulation made under the Act has not been complied with in relation to the order, he or she may, under paragraph 2 of Schedule 2 to the Act as applied by paragraph 5 of Schedule 6 to the Act, within 6 weeks from 29 October 2026, make an application to the High Court.

Dated: 29 October 2026

CLARE BEVAN
SOLICITOR
Yorkshire Dales National Park Authority
Bainbridge

PUBLIC PATH DIVERSION ORDER

HIGHWAYS ACT 1980

YORKSHIRE DALES NATIONAL PARK AUTHORITY

FOOTPATH NO 1, 19, 2 LECK PARISH DIVERSION ORDER 2026

This Order is made by the Yorkshire Dales National Park Authority ("the authority") under section 119 of the Highways Act 1980 ("the 1980 Act") because it appears to the authority that in the interests of the owner of the land crossed by the public footpath described in paragraph 1 of this Order, it is expedient that the line of the path should be diverted.

Thomas Kay-Shuttleworth of Kay-Shuttleworth Estates, Cowan Bridge, Carnforth, LA6 2HS has agreed to defray any compensation which becomes payable in consequence of the coming into force of this Order and any expenses which are incurred in bringing the new site of the path into a fit condition for use by the public.

Lancashire County Council, Ireby-with-Leck Parish Council and Natural England have been consulted as required by Section 120 (2) of the 1980 Act.

BY THIS ORDER:

1. The public right of way over the land situated at Crow Trees Farm, Leck, described in Part 1 of the Schedule to this Order and shown by a bold black continuous line on the map contained in this Order shall be stopped up 28 days from the date of confirmation of this Order.

2. There shall from the date of confirmation of this Order be a public footpath over the land situated at Crow Trees Farm, Leck, as described in Part 2 of the Schedule to this Order and shown by a bold black broken line on the map contained in this Order.

SCHEDULE

PART 1

DESCRIPTION OF SITE OF EXISTING PATH OR WAY

Section of footpath as shown on the attached map	Position	Approximate width
Marked by a bold black continuous line and shown as A – F	From point A on Footpath 1,19,2 at grid reference SD 6415 7667 proceeding in a north westerly direction for approximately 125 metres to Point F at grid reference SD 6407 7676 on Footpath 1,19,2. Approximate length: 125 metres	Not specified

PART 2

DESCRIPTION OF SITE OF NEW PATH OR WAY

Section of footpath as shown on the attached map	Position	Approximate width
Marked by a bold black broken line and shown as A – B – C – D – E - F	From point A on Footpath 1,19,2 at grid reference SD 6415 7667, proceeding in a generally northerly direction for approximately 21 metres to point B, at grid reference SD 6414 7669, where the definitive width of the path widens to 3 metres for a distance of 22 metres in a north north westerly direction to point C at grid reference SD 6413 7671. Then continuing in a north north westerly direction for 39 metres to a hand gate at point D at grid reference SD 6411 7674, then proceeding in a north north westerly direction for 38 metres to point E at grid reference SD 6409 7677. Here the footpath bears south west for 25 metres to point F at grid reference SD 6407 7676 on Footpath 1,19,2. Approximate length: 145 metres	2 metres, widening to 3 metres between points B and C

PART 3

LIMITATIONS AND CONDITIONS

Position of footpath to which limitations and conditions apply	Limitations and Conditions confirming to British Standard 5709:2018
SD 6411 7674	Hand gate

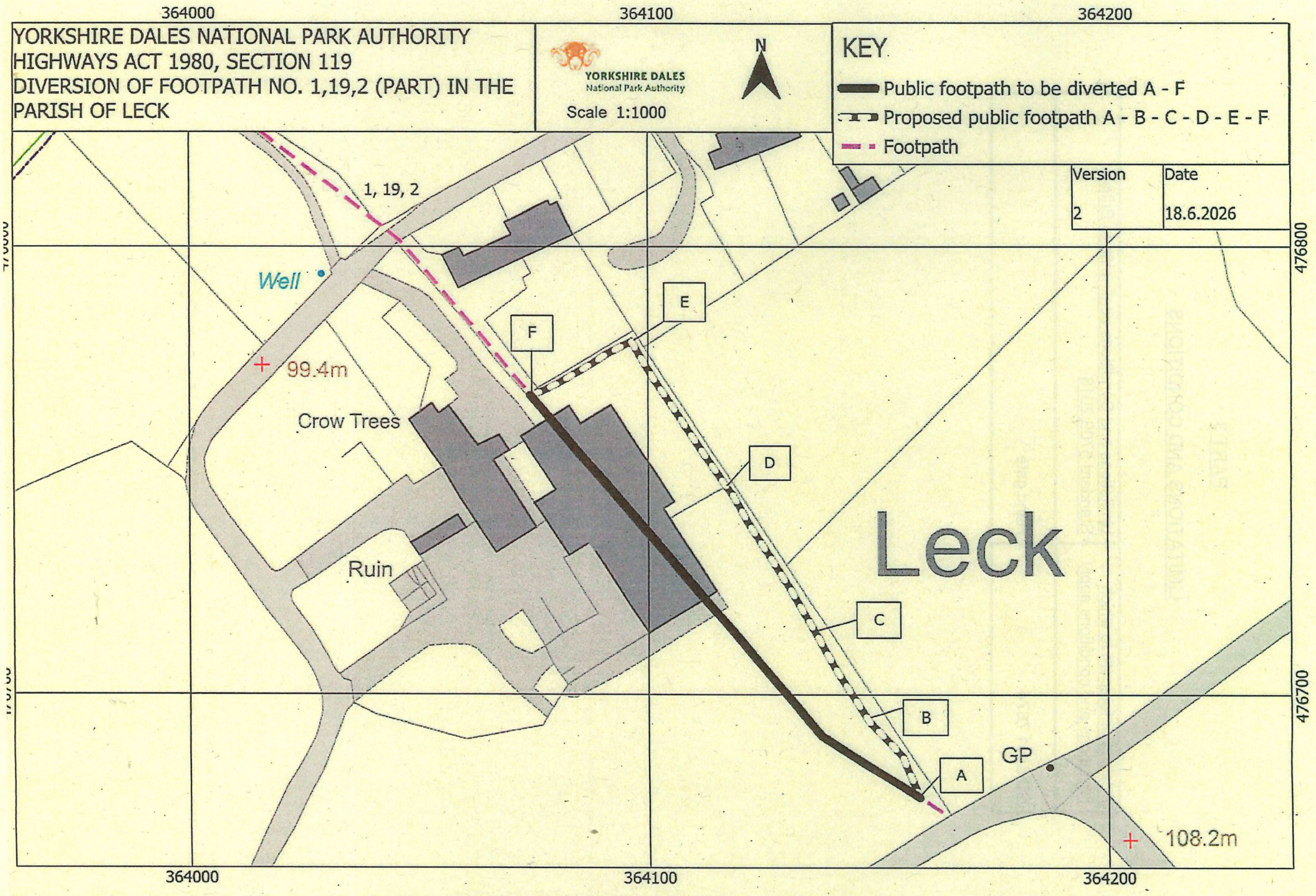

© Crown copyright and database rights 2026 Ordnance Survey AC0000819132 Additional information © Yorkshire Dales National Park Authority

THE COMMON SEAL of)
YORKSHIRE DALES NATIONAL PARK)
AUTHORITY was hereunto affixed this)
8th day of September 2026)
in the presence of:-)

G Burrows



861

YORKSHIRE DALES NATIONAL PARK AUTHORITY in exercise of the powers conferred upon it in that behalf hereby confirm the foregoing Order (without any modification) as an Unopposed Order

THE COMMON SEAL of)
YORKSHIRE DALES NATIONAL PARK)
AUTHORITY was hereunto affixed this)
20th day of October 2026)
in the presence of:-)



864

PUBLIC PATH DIVERSION ORDER

HIGHWAYS ACT 1980

YORKSHIRE DALES NATIONAL PARK AUTHORITY

FOOTPATH 1, 19, 2 LECK PARISH DIVERSION ORDER 2026

Clare Bevan
Solicitor
Yorkshire Dales National Park Authority
Yoredale
Bainbridge
Leyburn
North Yorkshire
DL8 3EL